







2 acre lot

LEGEND

-  PROJECT AREA (102.74 AC)
-  PROPERTY BOUNDARY (190.95 AC)
-  MITIGATION BANK (88.21 AC)
-  NON-AGRICULTURAL (12.36 AC)
-  CONSTRUCTION ENTRANCE (0.15 AC)
-  CONVERSION AREA (PASTURE TO FOREST) (90.23 AC)



ANGLER
ENVIRONMENTAL
a **ores** company

CORPORATE | 5367 TELEPHONE ROAD, WARRENTON, VIRGINIA 20187
P: 703.393.4844 | F: 703.393.2934

www.AnglerEnvironmental.com


LAND CONVERSION AREA MAP

EASTVIEW FARM NUTRIENT BANK

BUCKINGHAM COUNTY, VIRGINIA

Digital Orthophoto Source:
World Imagery
ESRI ArcGIS Online

N



1 inch = 700 feet